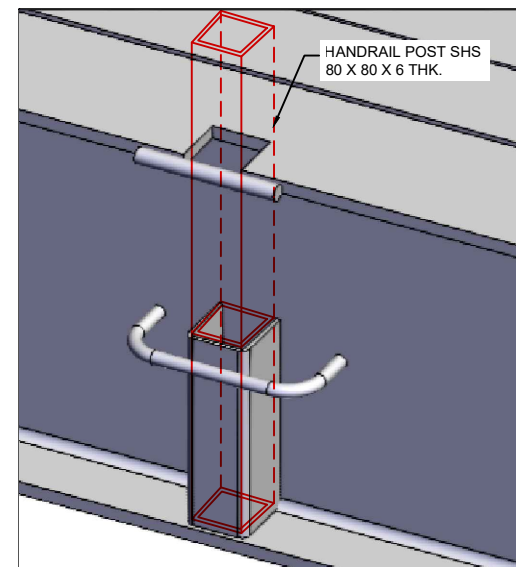


**LEGENDS**

- SIGN BOARD
- ~ DENSE VEGETATION
- ~ SLOPE
- TREE
- PROPOSED INFRASTRUCTURE
- EXISTING INFRASTRUCTURE



**LOCATION MAP**  
SCALE NTS

- GENERAL NOTES**
- DO NOT SCALE FROM THIS DRAWING.
  - ALL DIMENSIONS IN MILLIMETERS UNLESS NOTED OTHERWISE.
  - 1.5m HIGH FENCING TO BE PROVIDED ON EITHER SIDE OF BRIDGE FROM START OR END OF THE BRIDGE TO DOWN THE SLOPE AT A DISTANCE OF 5m.

P02	SS	17/01/22	Minor Amendments	SK
P01	SS	14/12/21	First Issue	SK
Rev	By	Date	Details	Chkd

Drawing Status: **DRAFT FOR COMMENT**



Website: [www.engineeringcsl.com](http://www.engineeringcsl.com)

Client: **SHEPTON MALLETT TOWN COUNCIL**

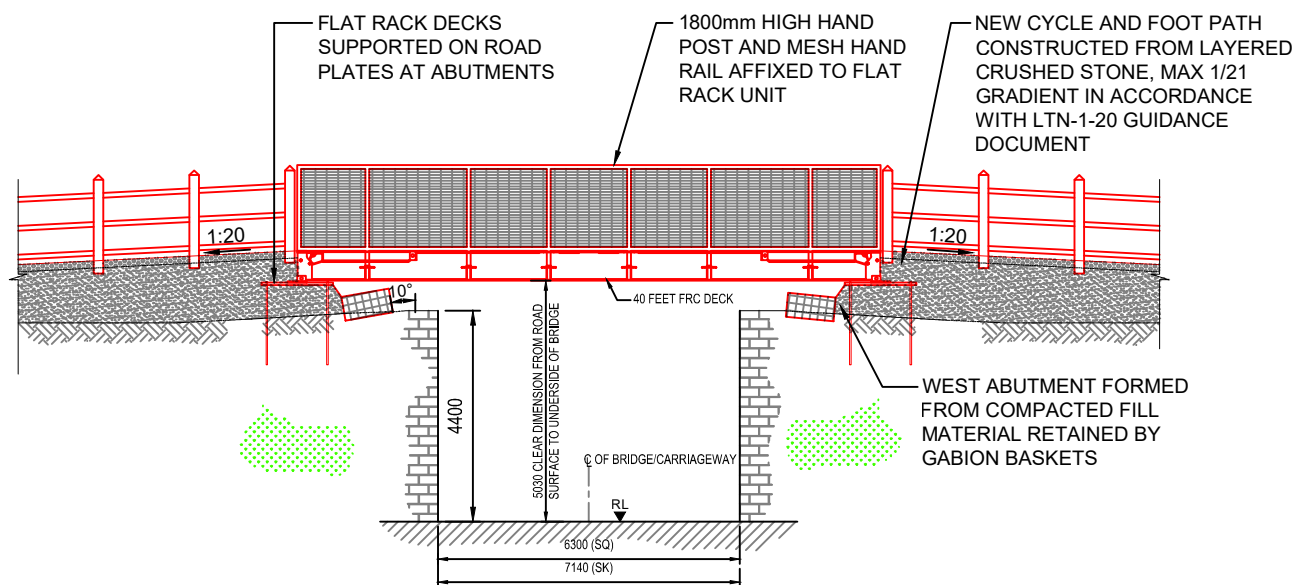
Project: **FLAT RACK BRIDGE PROPOSAL**

Title: **CONCEPT DESIGN OF BR. B3136 GENERAL ARRANGEMENT**

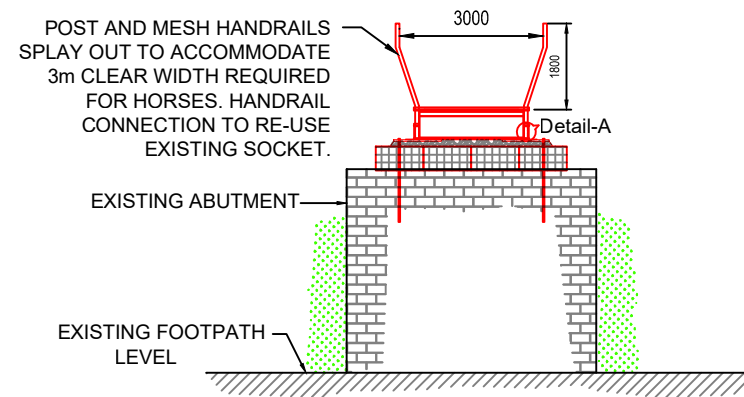
Scale (A1) AS SHOWN	Drawn by. S. SINGH	Org. No.
Date. 05/01/2021	Checked by. S. KUMAR	S2022_015_DWG_001

**PLAN**  
SCALE 1:100

**DETAIL - A**  
SCALE 1:200



**SECTION A-A**  
SCALE 1:150



**SECTION B-B**  
SCALE 1:150

A3